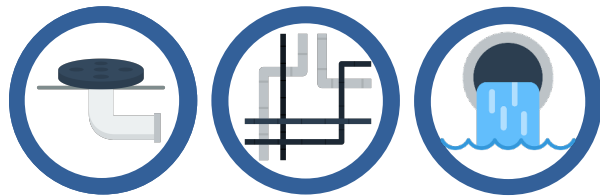




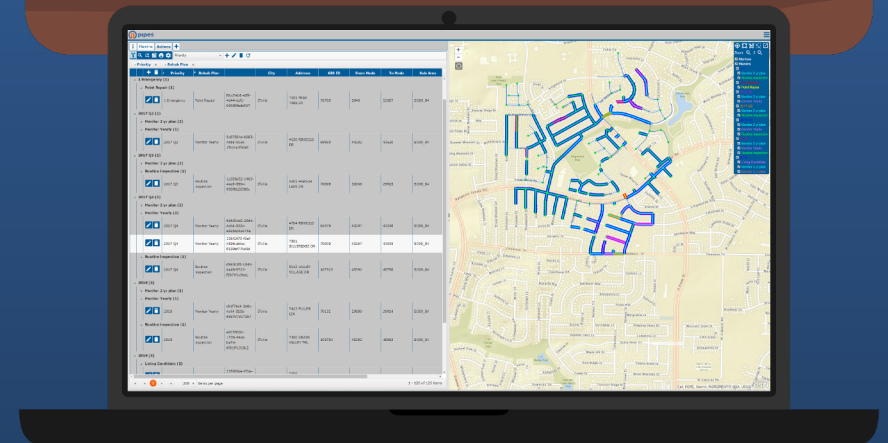
When it's in **it pipes**,
it's in Cartegraph.



Pipe Inspections.
Actionable Intelligence.



itpipes.com/cartegraph

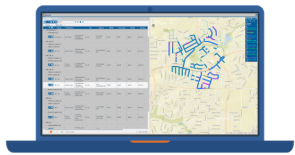


ITpipes Mobile - Easy Inspections



Expedite inspections and boost performance with ITpipes Mobile. This powerful software is compatible with the majority of camera systems on the market and is NASSCO and SPICAP certified.

ITpipes Web - Dynamic Reporting



ITpipes Web offers unlimited, drill-down filtering and SmartTabs to quickly display inspection results. As inspections are synced, corresponding assets are color coded and displayed on the included map. Instantly create reports and export to share inspection data with others.

ITpipes Sync - Automated Mgt



Sync can upload or download data, apply updates, send out automatic notification to users and is fully configurable. Settings allow Sync to run on a pre-defined schedule or on demand, as needed.

ITpipes Cloud - SaaS or Local



Fully hosted, on-demand, and SaaS, ITpipes Cloud securely stores and archives your pipe inspection data and videos for easy access anytime, anywhere. On-premise, local storage or client hosted cloud storage is also an option with ITpipes applications.



Inspections when and where you need them.

Assigned Work Orders Sync.

Work orders assigned in Cartegraph are pre-populated in a to-do list that displays in ITpipes Mobile.

Complete Inspections Sync.

Inspections completed in ITpipes Mobile are uploaded to ITpipes Web and Cartegraph. The upload can include asset detail, asset inspection detail, and observation detail.

Automated Scoring in Cartegraph

Completed inspections are uploaded with a scoring inside Cartegraph to match Cartegraph's standard of 0-100. ITpipes integration will automatically convert field scoring into a Cartegraph score, allowing ratings to be viewed in Cartegraph for completed tasks.

Rescheduled Work is Reorganized.

Live in the field, Inspectors can pull assignments from other staff for completion. Sync tracks and finalizes this completion, uploading and adjusting info automatically inside Cartegraph.

Inspection Access for all Cartegraph Users.

ITpipes Inspection Viewer can be launched direct from Cartegraph. This gives comprehensive inspection information access to all Cartegraph users.

